










**Schmidtsdorf  
Kreis Waldenburg  
um 1935**

**Dorfplan  
-Horst Gläser-**

**Erklärung:**

-  Straße
-  Wege
-  Eisenbahn
-  Wasser in Rohre
-  Wasser, Bach
-  Irch
-  Häuser

This document was created with Win2PDF available at <http://www.daneprairie.com>.  
The unregistered version of Win2PDF is for evaluation or non-commercial use only.